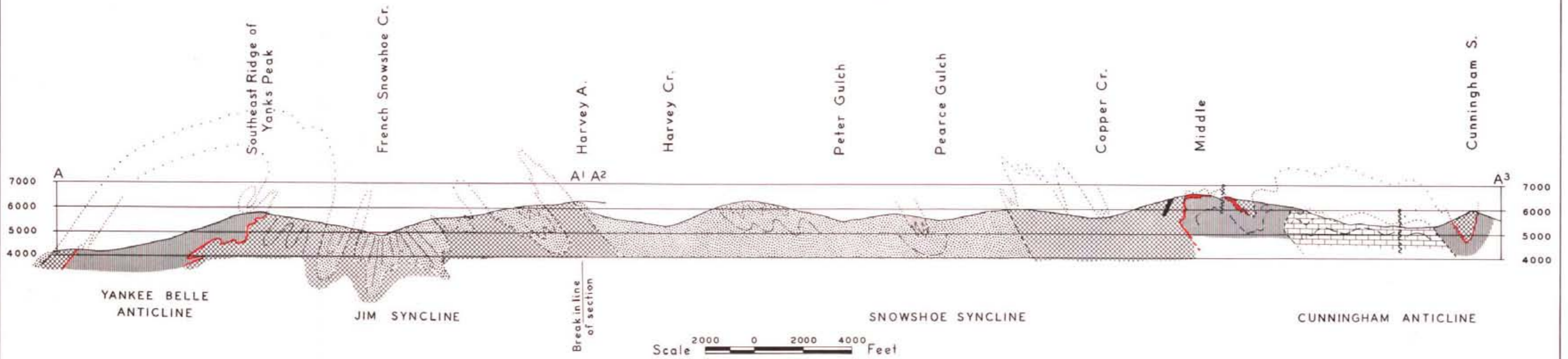


Geological cross-sections along lines B-B' C-C' and D-D'

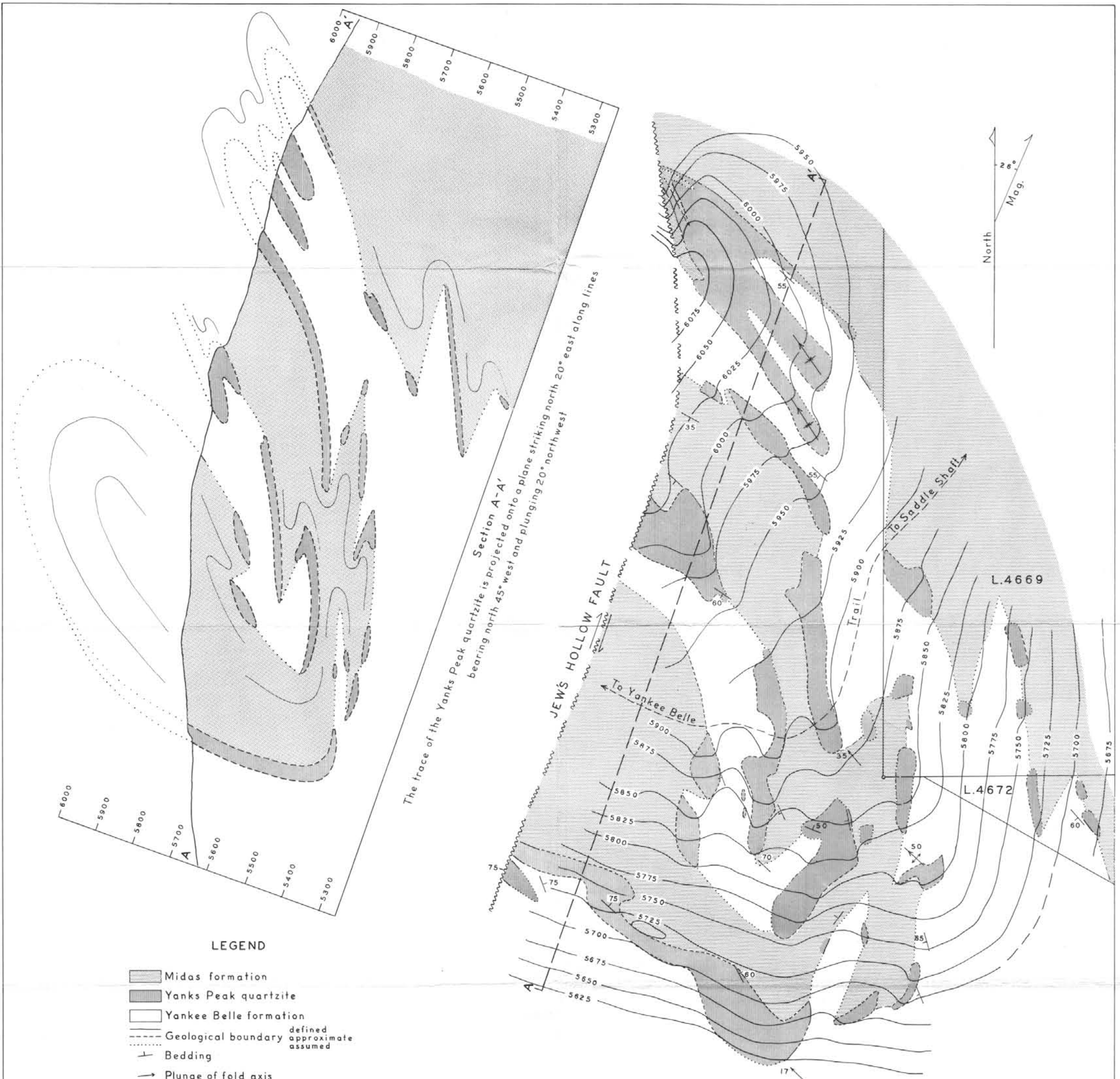
- Diabase dyke
- Upper Snowshoe member
- Snowshoe formation
- Midas formation
- Yanks Peak quartzite
- Yankee Belle formation
- Cunningham limestone



Geological cross-section between Yanks Peak and Cunningham S.

Figure 3

To accompany B.C. Department of Mines Bulletin 34
by S.S. Holland, 1953



LEGEND

- Midas formation
- Yanks Peak quartzite
- Yankee Belle formation
- Geological boundary defined
- approximate assumed
- Bedding
- Plunge of fold axis
- Anticline
- Syncline






Scale 100 0 100 200 300 Feet

Figure 4
 PLAN and SECTION
 of
 YANKS PEAK QUARTZITE
 on East side of Jew's Hollow fault

To accompany B.C. Department of Mines Bulletin 34
 by S. S. Holland, 1953

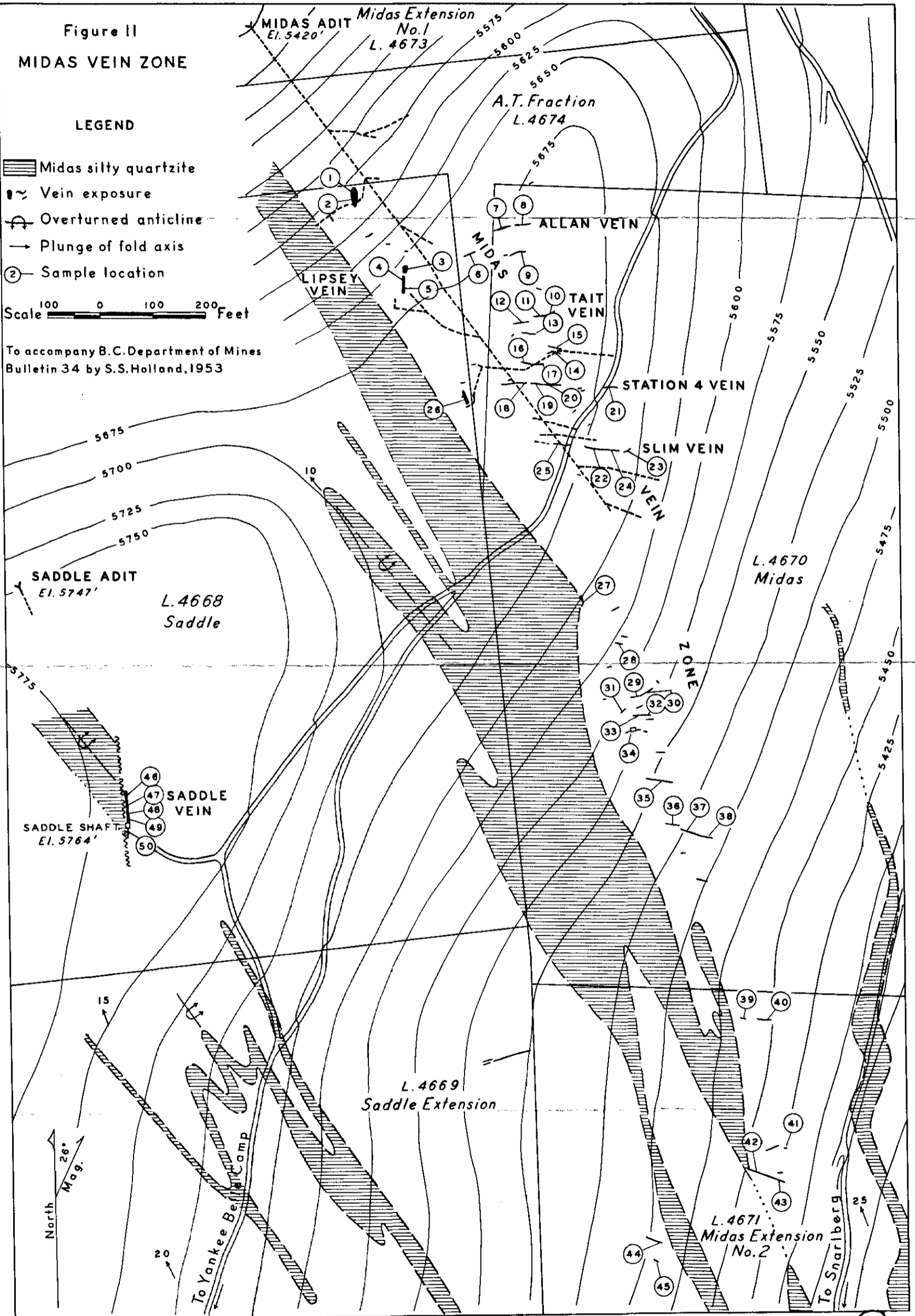
Figure II
MIDAS VEIN ZONE

LEGEND

-  Midas silty quartzite
-  Vein exposure
-  Overturned anticline
-  Plunge of fold axis
-  Sample location

Scale  Feet

To accompany B.C. Department of Mines
Bulletin 34 by S.S. Holland, 1953



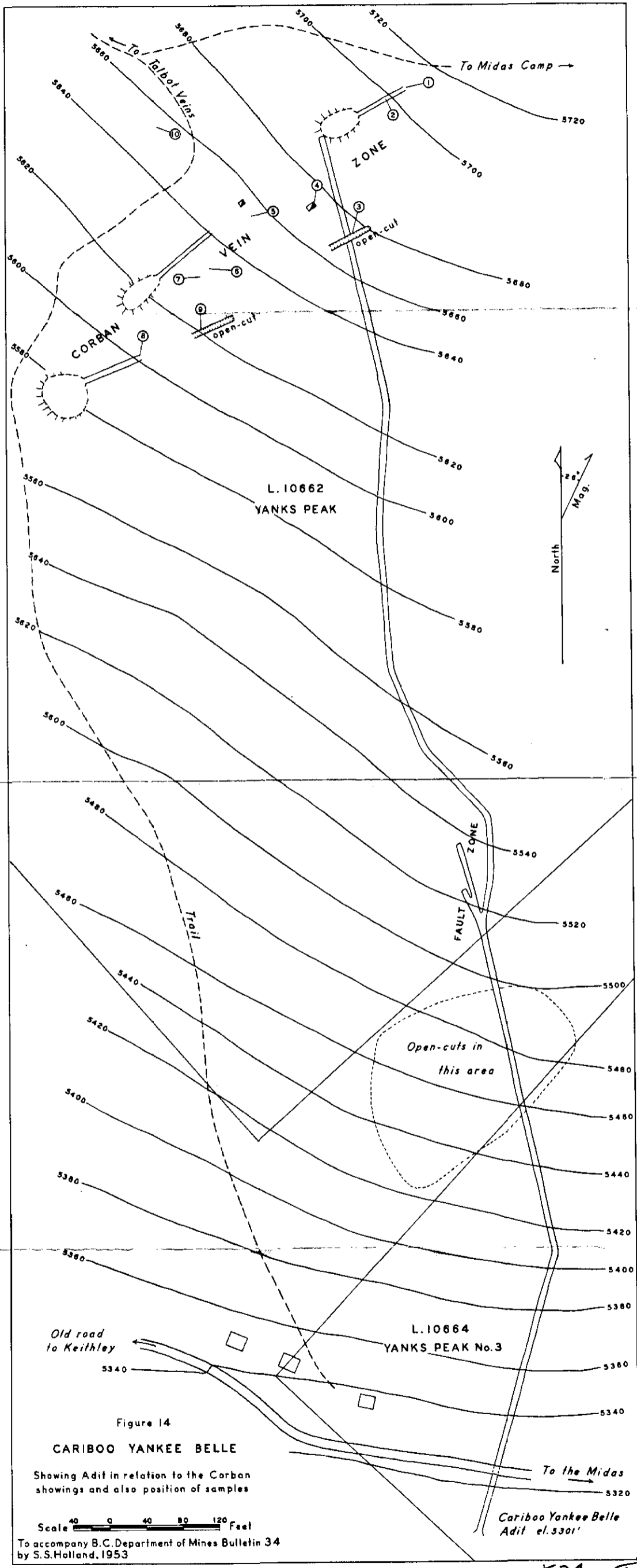


Figure 14
CARIBOO YANKEE BELLE

Showing Adit in relation to the Corban showings and also position of samples

Scale 0 40 80 120 Feet
 To accompany B.C. Department of Mines Bulletin 34
 by S.S. Holland, 1953

#34 (6)